

Pallister Park - Stewart Park

Pallister Park and Stewart Park are 2 of Middlesbrough's key Parks. They are within 2 miles of each other and are easily accessible by bike. The bike route follows Ormesby Beck, an attractive area of green space rich in wildlife.


DESCRIPTION:

- Setting off from Pallister park, cross Ormesby Road via the Pelican crossing and walk your bike to Crossfell Road. Crossfell Road is a wide and traffic calmed with speed humps along the road which make it a cycling friendly route.
- Follow Crossfell to Overdale Road, where you take a left turn. On Overdale Road take the second right onto Kentmere Road, and follow on to Kepple Avenue, where at the end of the road, a cycle path begins.
- Follow this cycle path South, passing the 'Blue' bridge which leads over to James Cook University Hospital and Head towards Ladgate lane. Upon reaching Ladgate lane, please walk your bike west along the footpath to the Pelican crossing at the North entrance to the park and use this safe crossing point.

Approximate Route Duration: 2 miles (15 minutes)

- Once at the Park, why not visit the Captain Cook Birthplace museum, see the animals, feed the ducks, play sports or simply enjoy the beautiful open space.
- Now that you have completed this journey, why not cycle to Newham Grange Country farm? A range of maps of routes between Pallister Park and Hemlington Lake via Stewart Park and Newham Grange Country Farm can be found at Pallister Park, Stewart Park visitors Centre, Newham Grange Country Farm and Hemlington Recreation Centre.

For more information about any of the above, visit www.middlesbrough.gov.uk or phone:
Pallister Park 01642 515683
Stewart Park 01642 577325
Newham Grange Country Farm 01642 577325
Hemlington Recreation Centre 01642 596546 or 515680





















middlesbrough
cycle routes

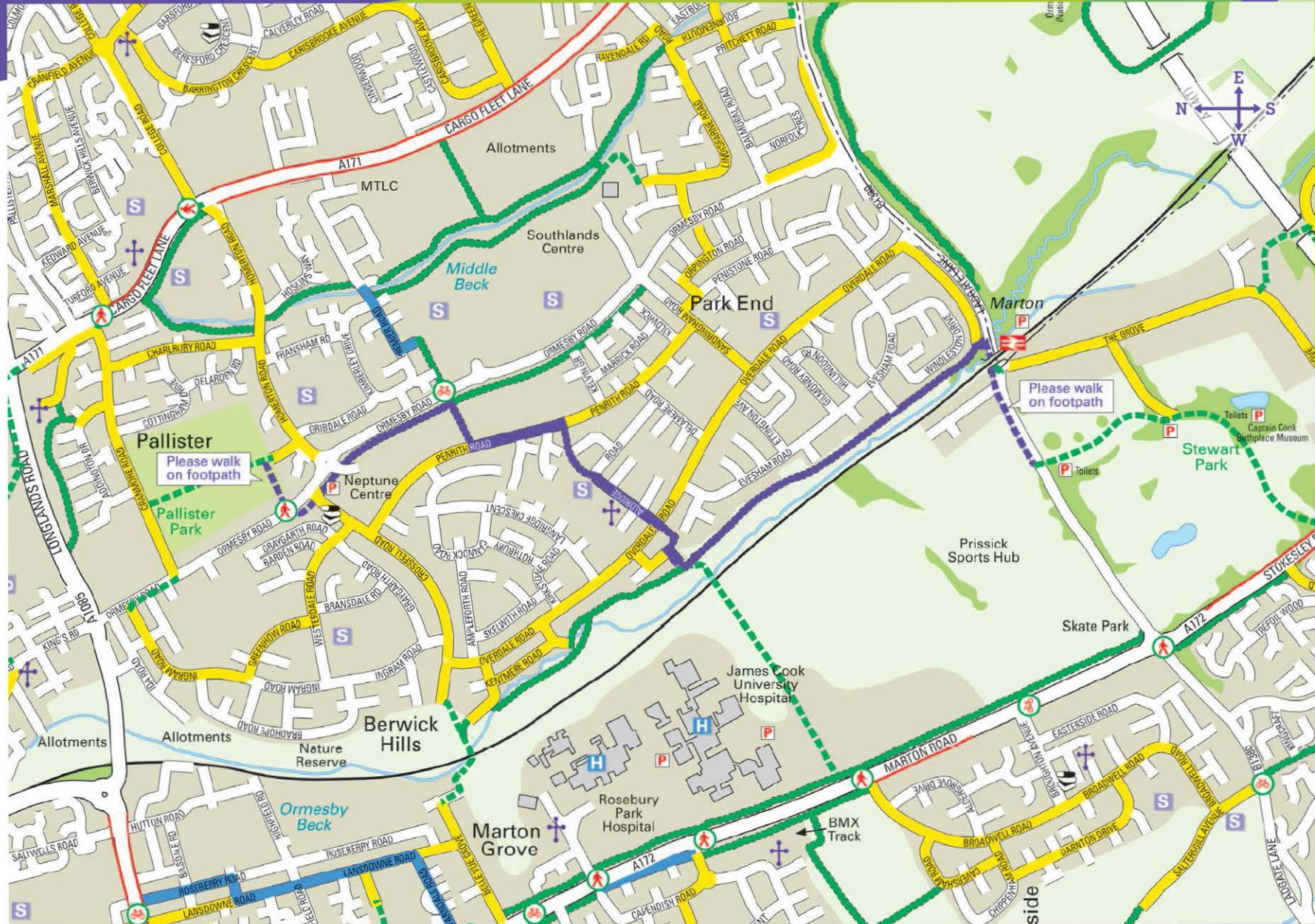


Pallister Park - Stewart Park

Approximate Route Duration:
2 miles (15 minutes)

Key

-  Route direction
-  Advisory Cycle Route
-  Signed Cycle Route
-  Traffic-free Cycle Path
-  Rough Bridleway
-  Footpath
-  On Carriage Cycle Lane
-  Bus Lane
-  National Cycle Network
-  Pelican Crossing
-  Toucan Crossing
-  School
-  College
-  Hospital
-  Library
-  Place of Worship
-  Cycle Parking
-  Cycle Centre (free secure cycle parking)



0 Miles

1

0 Kilometres

1

2