

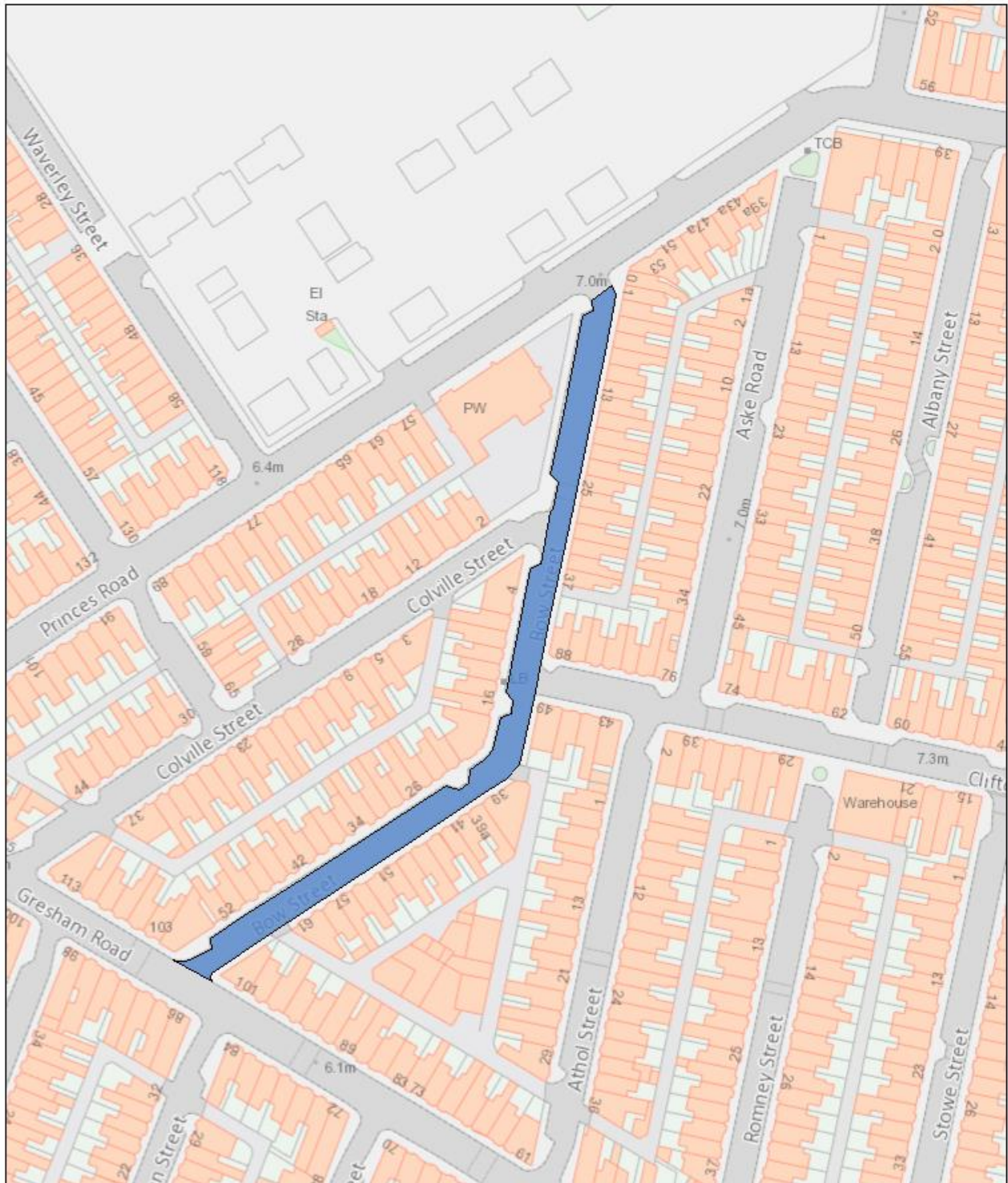
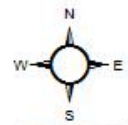
**UNCLASSIFIED ROADS**  
**CARRIAGEWAY RESURFACING PROGRAMME 2024-25**  
(City Region Sustainable Transport Settlement)

**EXTENTS OF WORK PLANS**

## UNCLASSIFIED ROADS - CARRIAGEWAY RESURFACING 2024-25

Bow Street	Full Street
Carcut Road	Full Street
Claremont Drive	Full Street
College Road	Roundabout
Coulby Manor Way	Newham Way to Manor Wood
Epping Avenue	Full Street
Ettington Avenue	Full Street
Glendale Road	Patching
Gunnergate Lane	Fairy Dell Dip to 2 <sup>nd</sup> Junction Woodvale
Hall Drive	St Davids Way to Fountains Drive
Manor Farm Way	Full Length (excludes mini roundabout)
Marshall Avenue	Kedward Avenue to Ferndale Avenue
Moor Green	Full Street
Pallister Avenue	Kedward Avenue to Ferndale Avenue
Priory Drive	Full Street
Roseberry Drive	Full Street
St Pauls Road	Outside School to Foxheads Court (4no Speed Cushions Renewal Only)
Thornton Vale	Outside 1-7 and 9-12
Tollesby Road	Full Street
Trimdon Avenue	Acklam Whin School Crossing Point to Blue Bell Beck
Whinstone Drive	Full Street
Woodvale	Cul-de-sac 48-71

# Carriageway\_Programme\_2024\_25



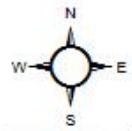
Middlesbrough Council  
Civic Centre, Middlesbrough, TS1 2RH  
Tel: 01642 726001

Scale: 1:1,250

0 0.02 0.04 km

©Crown Copyright and database rights 2020. Ordnance Survey LA10023413

## Carriageway\_Programme\_2024\_25



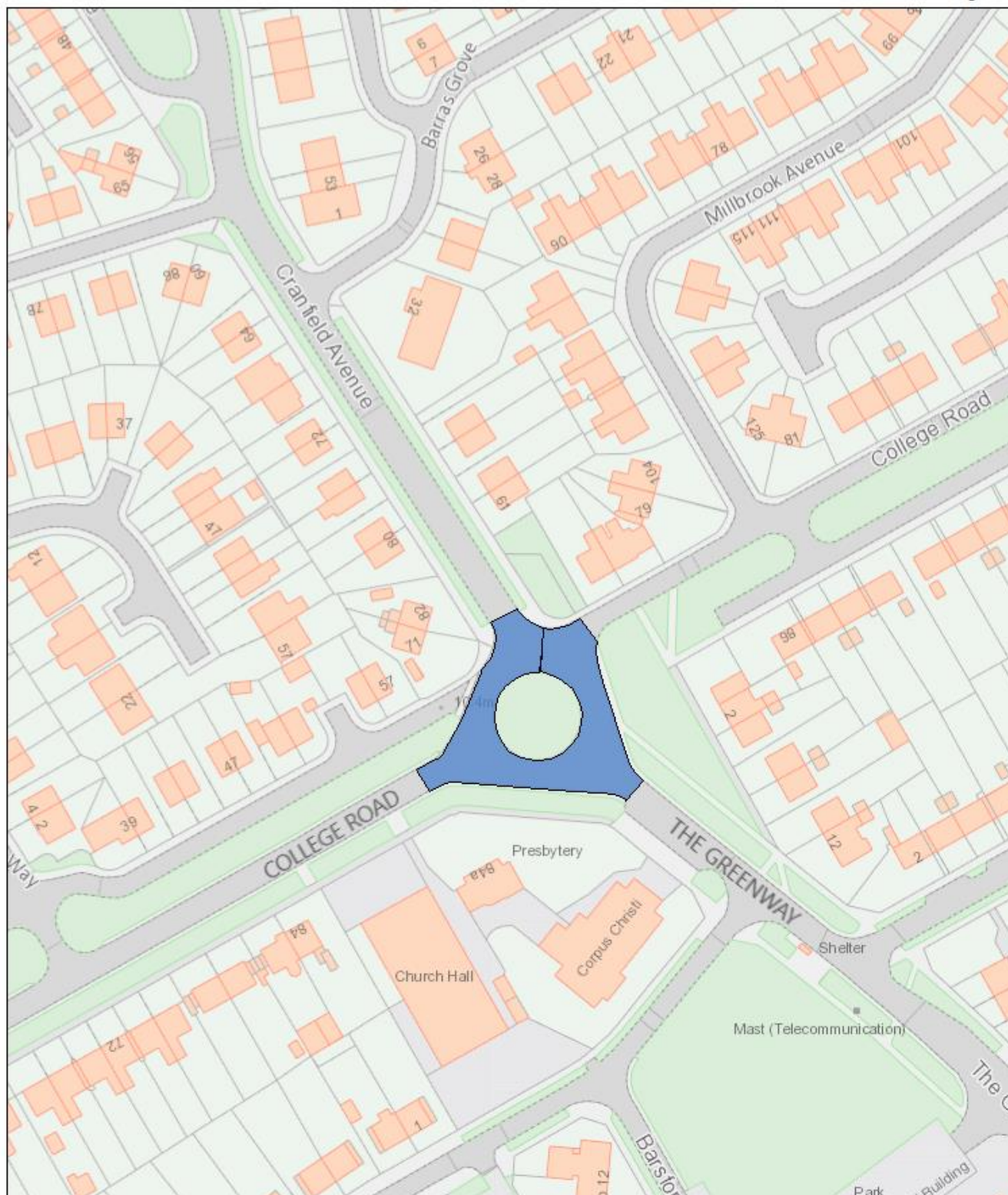
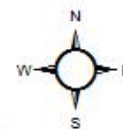


Claremount Drive

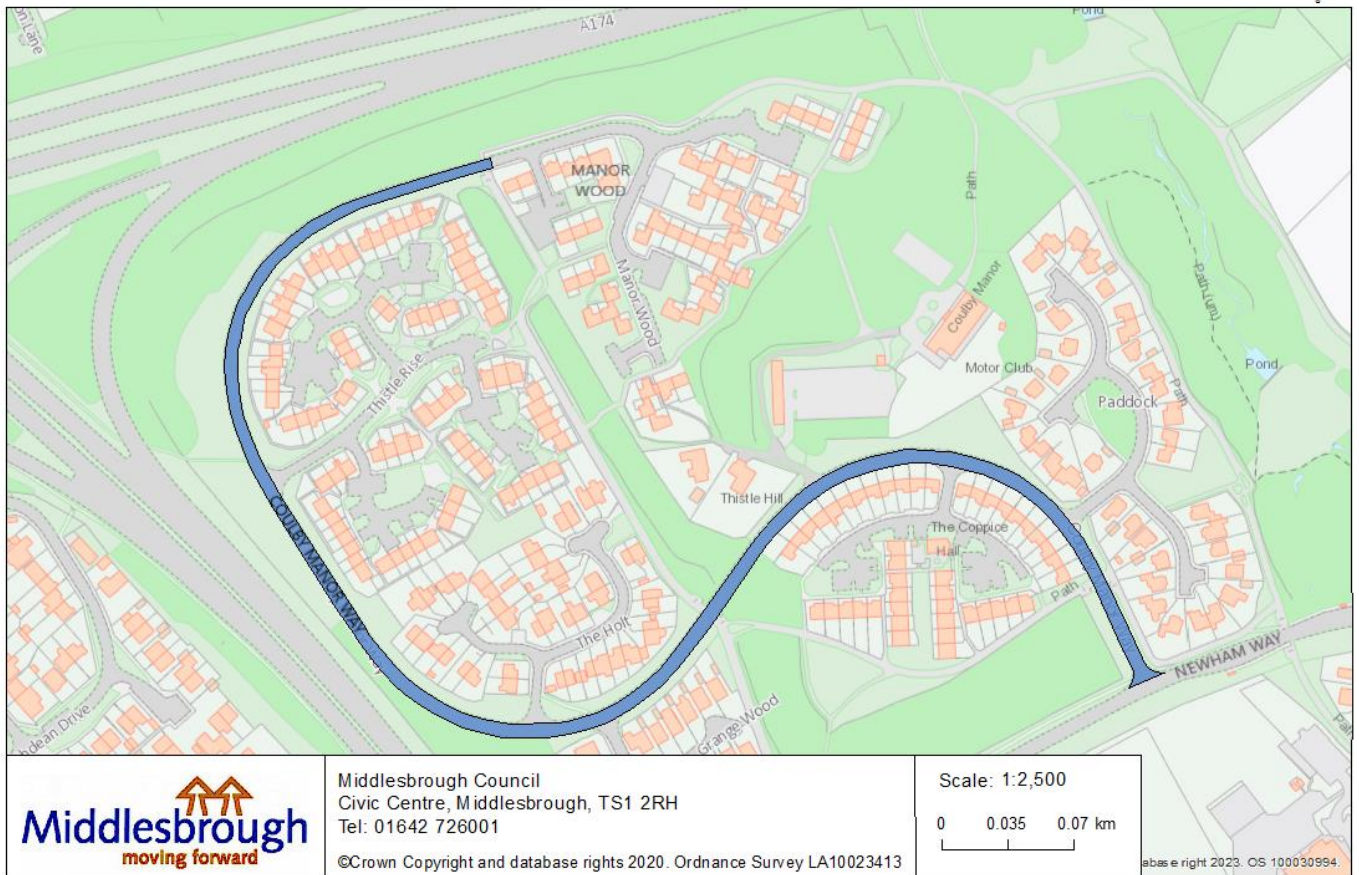




## Carriageway\_Programme\_2024\_25

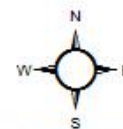


## Carriageway\_Programme\_2024\_25



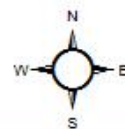


## Carriageway\_Programme\_2024\_25



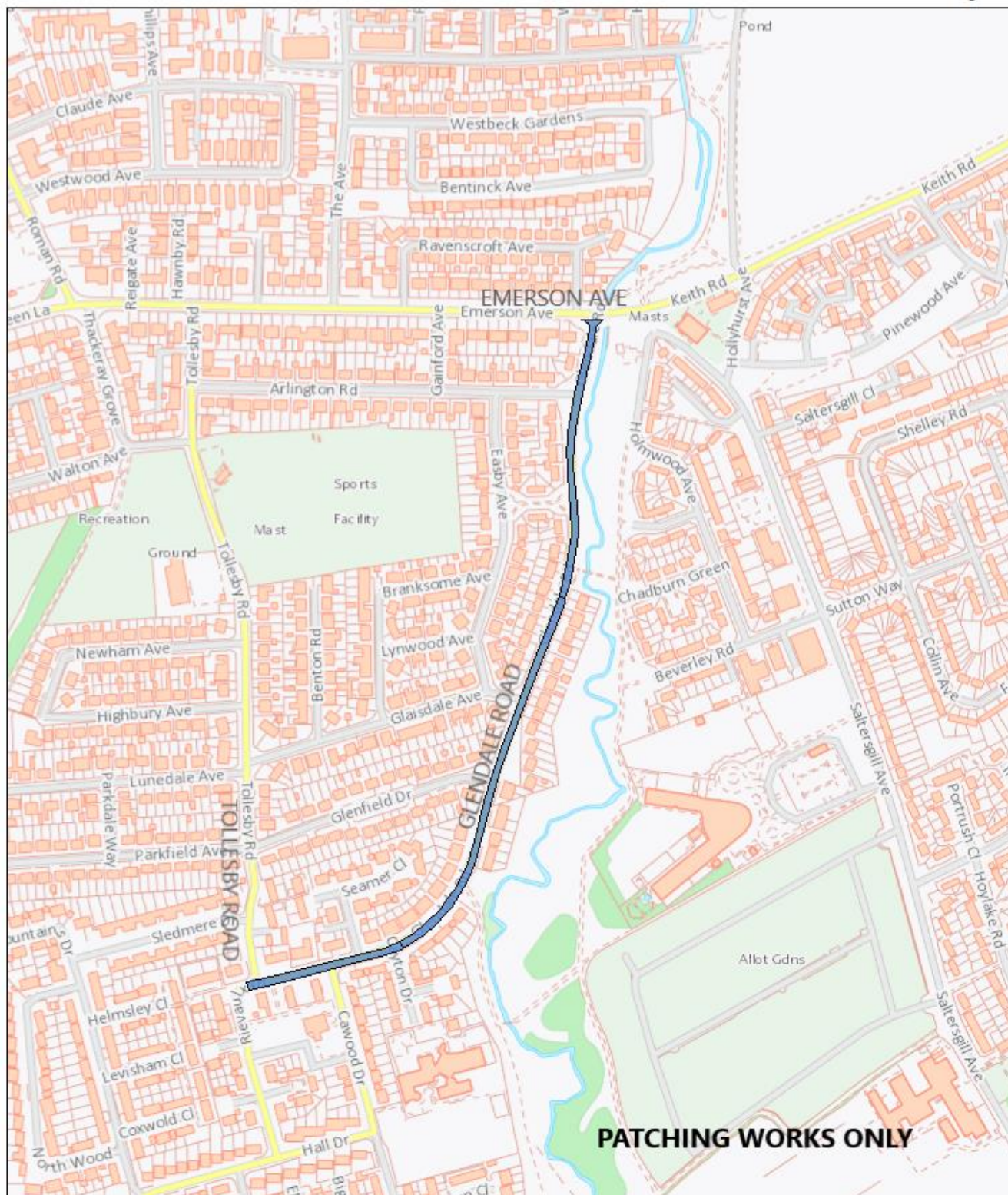
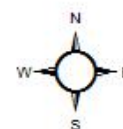


## Carriageway\_Programme\_2024\_25



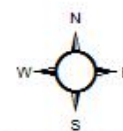


# Carriageway\_Programme\_2024\_25





## Carriageway\_Programme\_2024\_25





Hall Drive (parameters of work could alter due to St Davids Way new housing development)



Manor Farm Way



	Address: Middlesbrough Council Fountain Court 119 Grange Road Middlesbrough TS1 2DT	Date Exported: 7/4/2023 2:08 PM	Scale: 1:1,557	Title: Web Map

© Crown Copyright and database rights  
2024. Ordnance Survey AC0000811527.

Ordnance Survey data © Crown copyright and database right 2024. OS AC0000812398



Carriageway\_Programme\_2024\_25



Middlesbrough Council  
Civic Centre, Middlesbrough, TS1 2RH  
Tel: 01642 726001

©Crown Copyright and database rights 2020. Ordnance Survey LA10023413

Scale: 1:1,250

0 0.015 0.03 km

base right 2023 OS 100030994

## Carriageway\_Programme\_2024\_25





## Carriageway\_Programme\_2024\_25



Middlesbrough Council  
Civic Centre, Middlesbrough, TS1 2RH  
Tel: 01642 726001

©Crown Copyright and database rights 2020. Ordnance Survey LA10023413

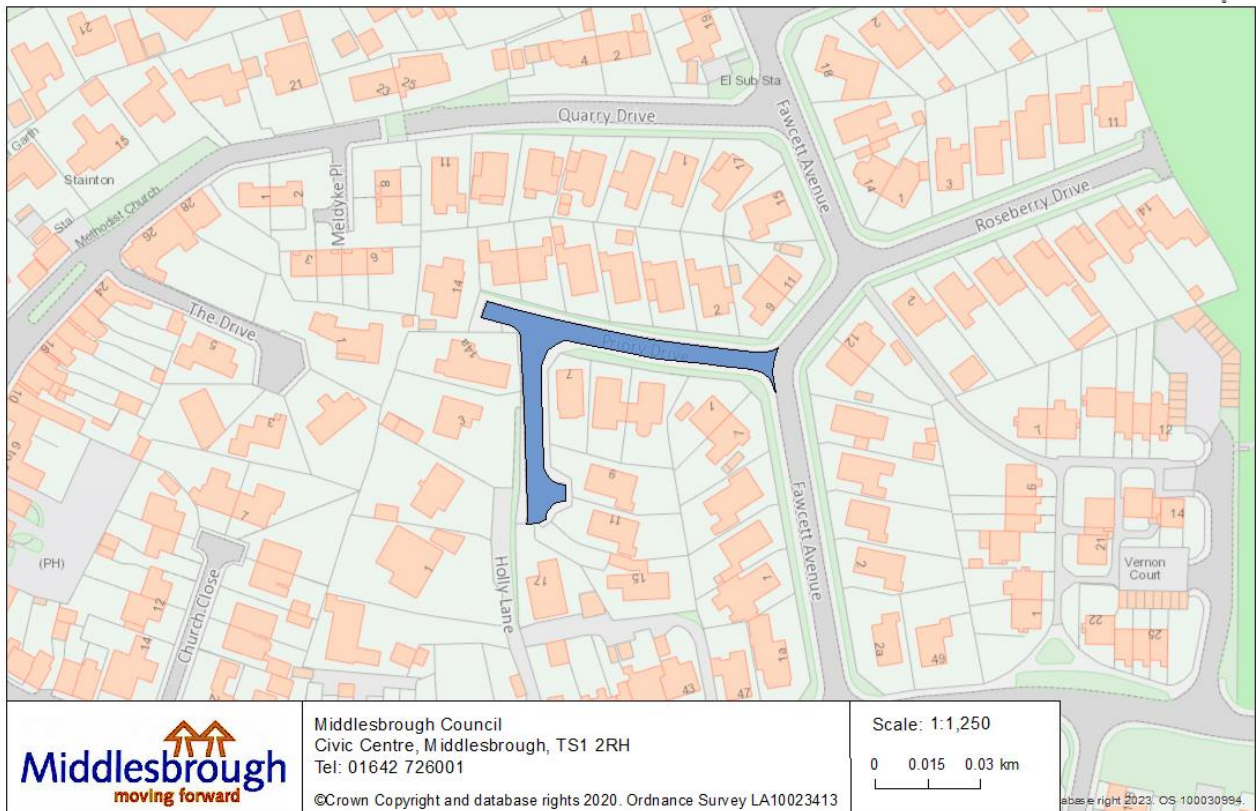
Scale: 1:1,250

0 0.015 0.03 km

Map data © Crown Copyright and database rights 2023. OS 100030994

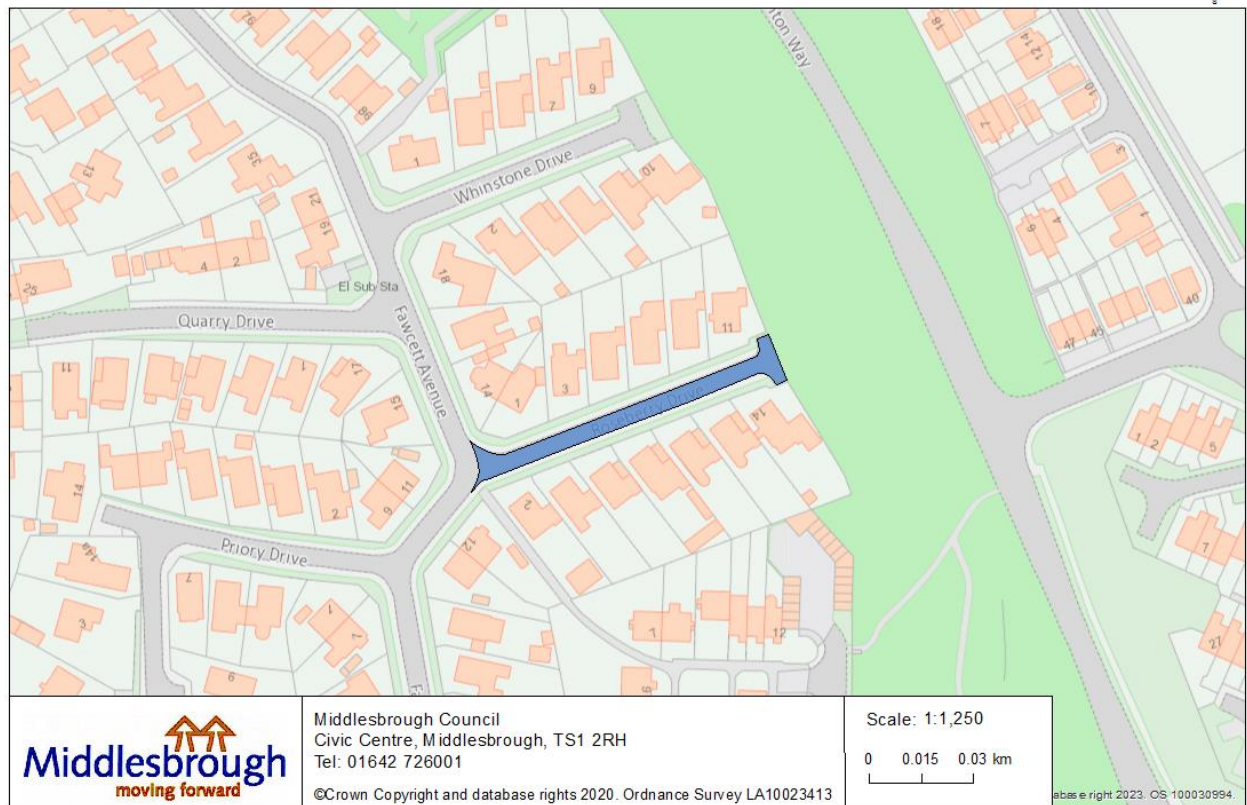
## Priory Drive

### Carriageway\_Programme\_2024\_25



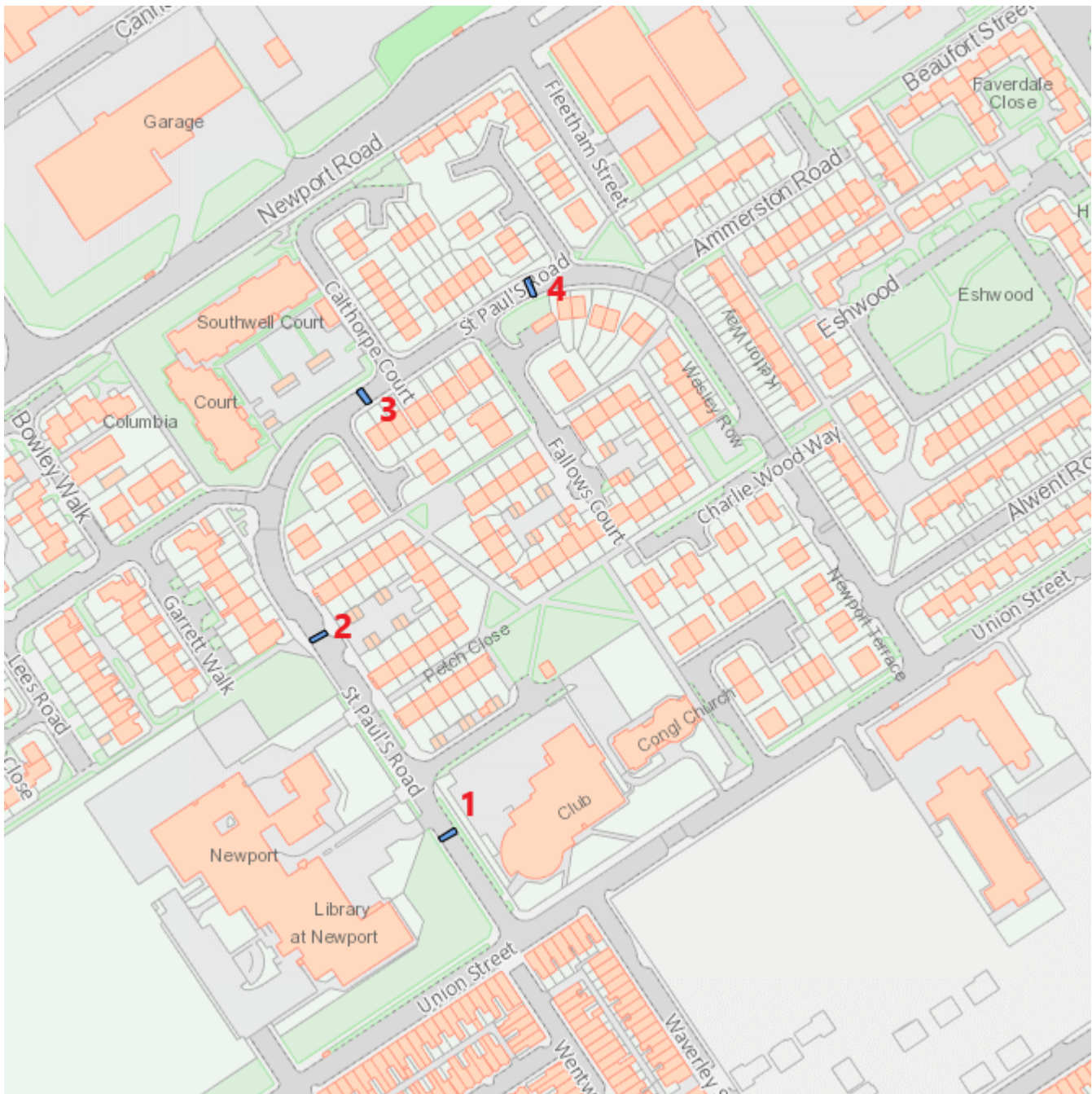
## Roseberry Drive

### Carriageway\_Programme\_2024\_25

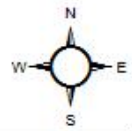




## St Pauls Road – Speed Cushions Only

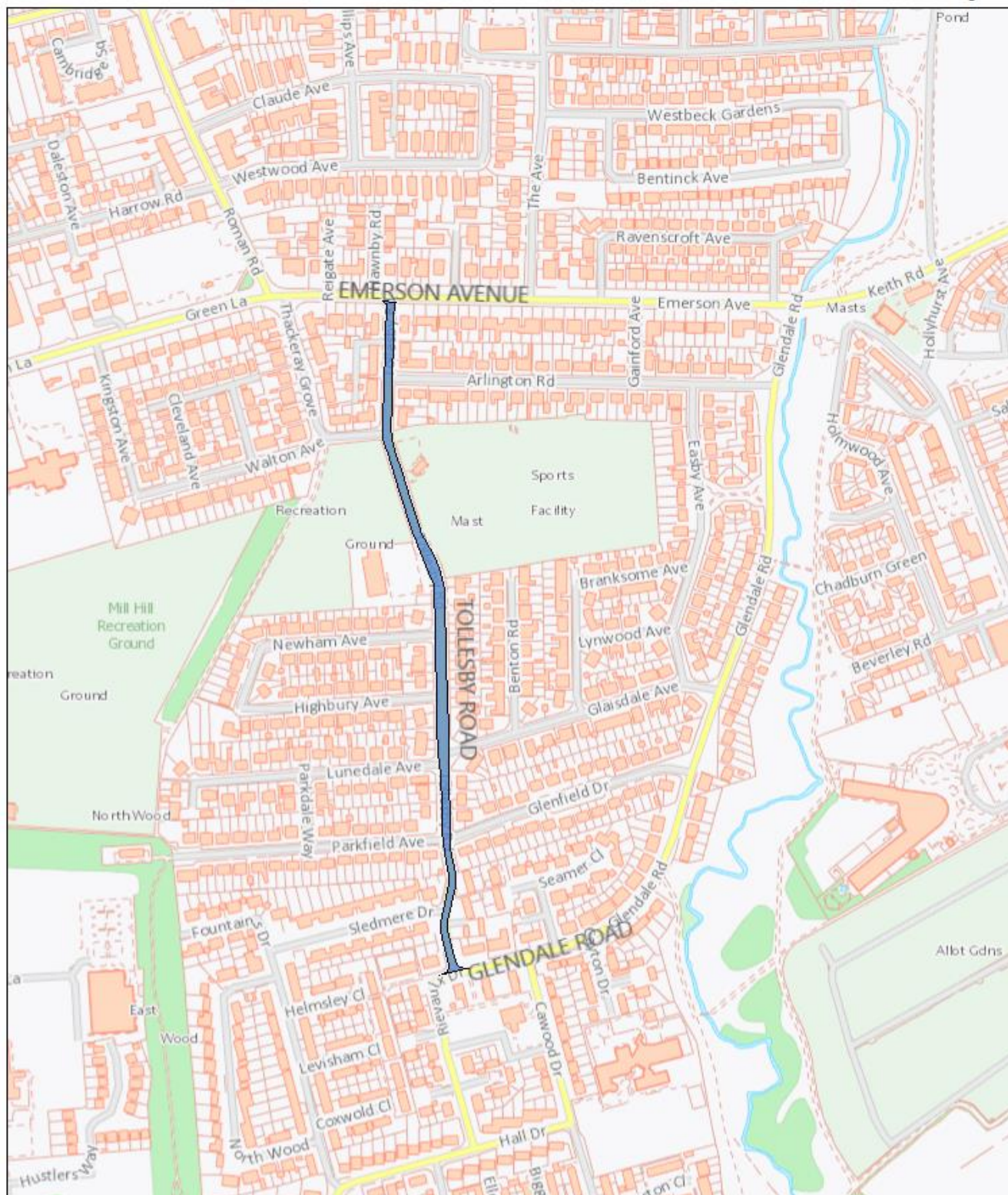
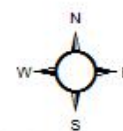


## Carriageway\_Programme\_2024\_25



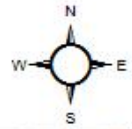


# Carriageway\_Programme\_2024\_25





## Carriageway\_Programme\_2024\_25





Whinstone Drive Stainton



## Woodvale – 48 to 71

